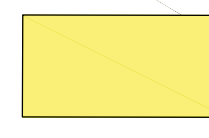






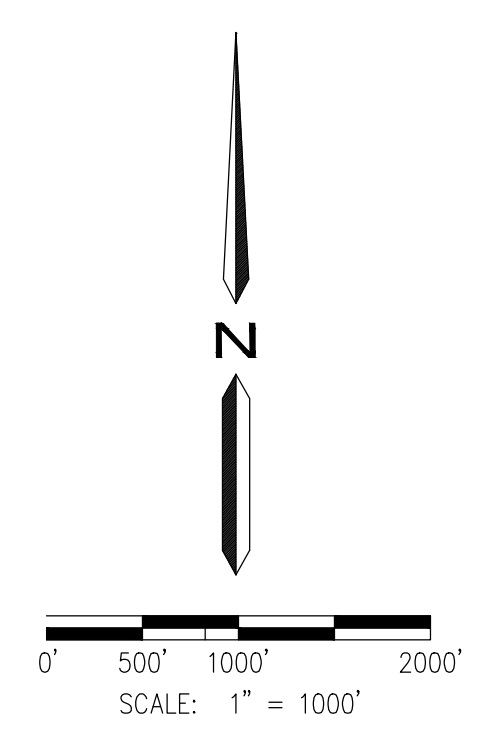


LAND USE DESIGNATIONS

-  RL-RI RESIDENTIAL LOW (3-9 UNITS PER ACRE)
-  RM-RI RESIDENTIAL MEDIUM (6-20 UNITS PER ACRE)
-  RH-RI RESIDENTIAL HIGH (15-40 UNITS PER ACRE)
-  RC-RI REGIONAL COMMERCIAL
-  NC-RI NEIGHBORHOOD COMMERCIAL
-  RCO/OS-RI RESOURCE CONSERVATION - OPEN SPACE
-  PHASE 2 BOUNDARY



**PHASE 2
EXISTING
LAND USE DESIGNATIONS
RIVER ISLANDS**

CITY OF LATHROP SAN JOAQUIN COUNTY CALIFORNIA
DATE: DECEMBER 7, 2020

DRAFT

O'DELL
ENGINEERING
6200 Stoneridge Mall Road, Suite 330
Pleasanton, CA 94588
Ph 925.223.8340 odellengineering.com