





ROAD CONSTRUCTION MAP – APRIL 15, 2024



LEGEND

| | |
|--|--|
| COMPLETE CLOSURE |  |
| SINGLE LANE CLOSURE |  |
| SINGLE LANE CLOSURE |  |
| TRAFFIC PATTERN CHANGE (see Exhibit 1) |  |

